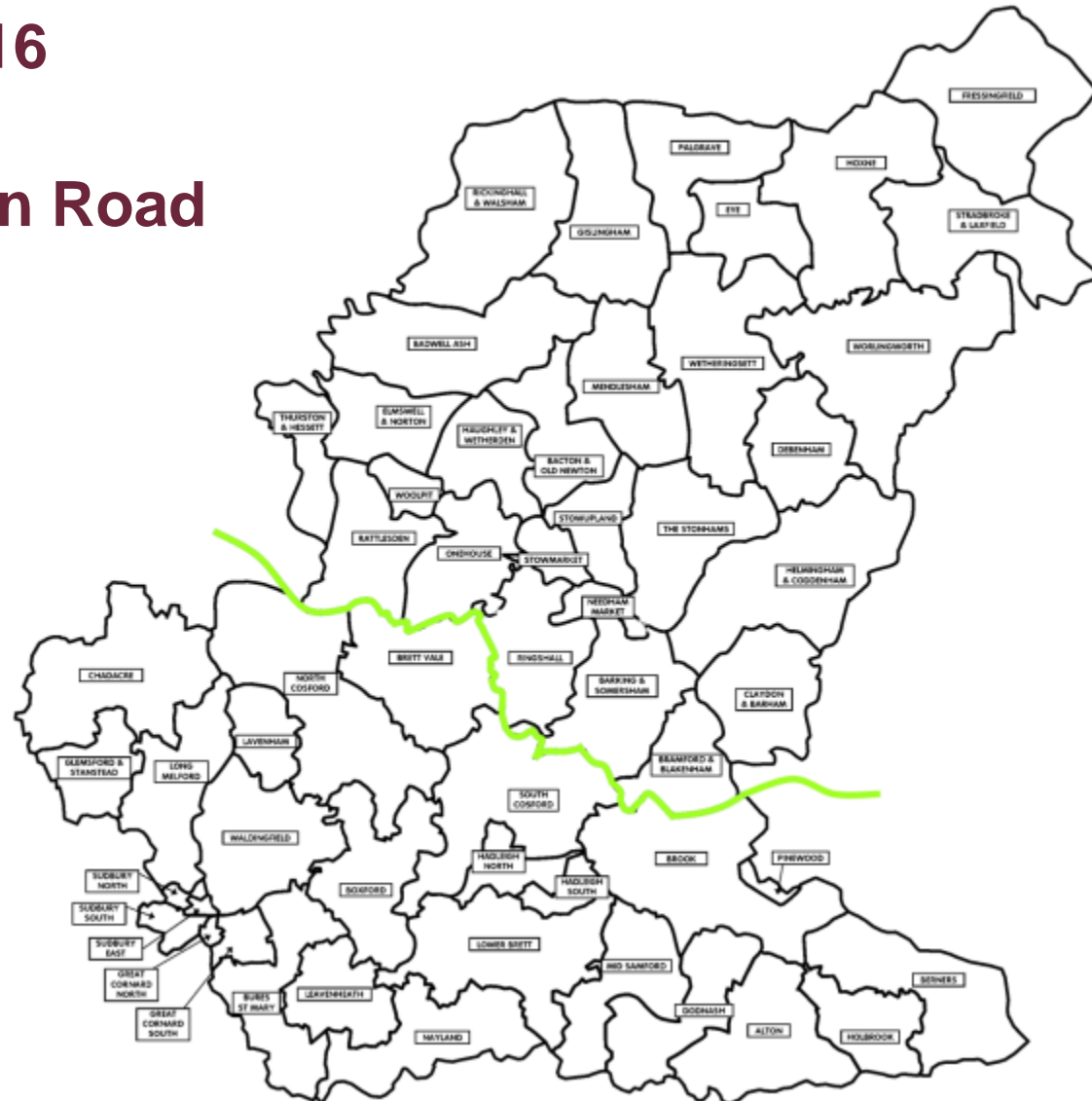


Application No: 5070/16

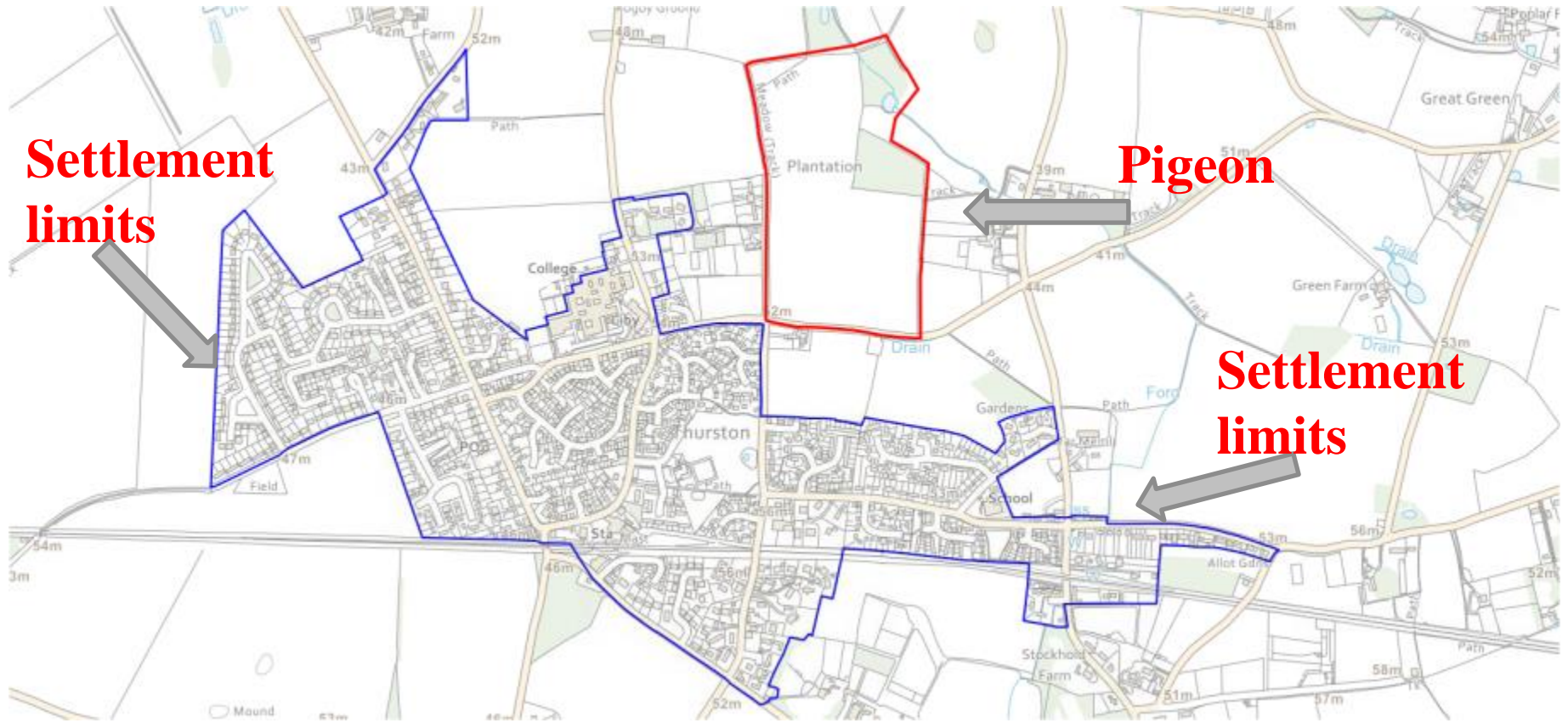
**Address: Land At Norton Road
Thurston**





Verbal Updates:

- Confirmation and summary of any 3rd Party representations received not previously issued to members.
- Confirmation and summary of any consultee responses received not previously issued to members
- Confirmation of any changes to recommendation, conditions or reasons.

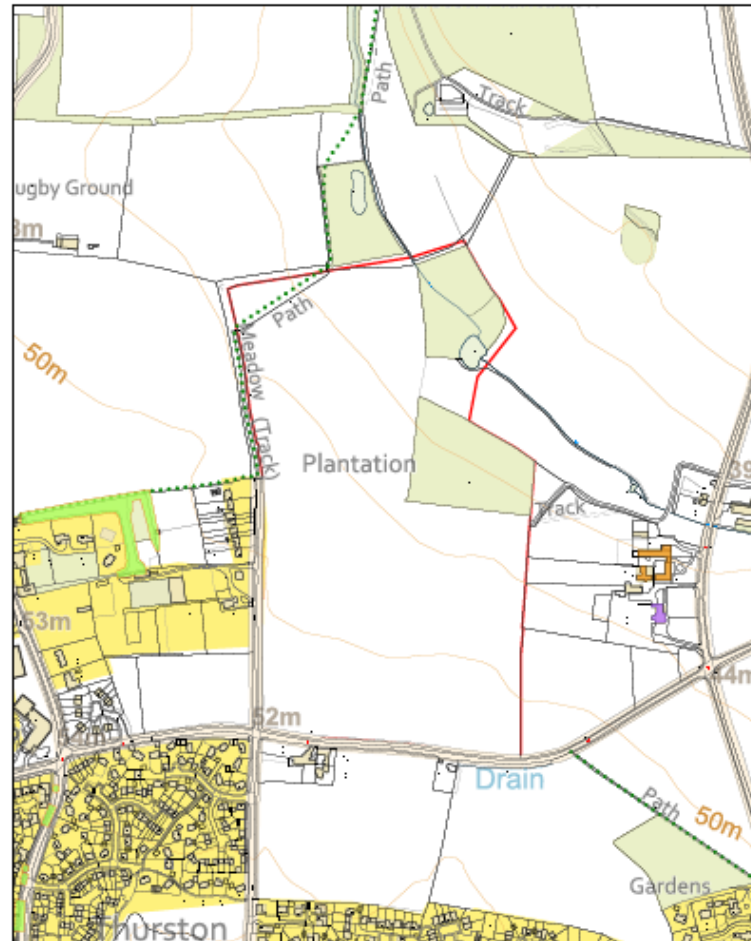


**Settlement
limits**

Pigeon

**Settlement
limits**

Site & Constraints Map



Title: Committee Site Plan

Reference: 5070/16

Site: Land at Norton Road
Thurston



MID SUFFOLK DISTRICT COUNCIL
131, High Street, Needham Market, IP8 5DL
Telephone: 01449 724500
email: customerservice@csd.suffolk.gov.uk
www.mid.suffolk.gov.uk



SCALE 1:5000

Reproduced by permission of
Ordnance Survey on behalf of HMSO.
© Crown copyright and database right 2017
Ordnance Survey Licence number: 100017284

Date Printed : 16/06/2017

